


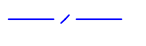



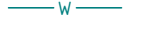

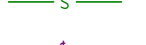






LEGEND

	SEWER MANHOLE		STOP VALVE
	PROPOSED PIT		FENCE
	COMMS PIT		PIPELINE
	ELECTRICITY		UNDERGROUND WATER LINE
	POWER POLE		UNDERGROUND SEWER LINE
	HYDRANT		ROAD CENTERLINE
	WATER METER		EXISTING PIT

ORIGIN OF LEVELS
PM 2512 @ RL 59.412 AHD
BY DP1247085

STORMWATER STRATEGY PLAN

70

DP587914

5011

DP1309909

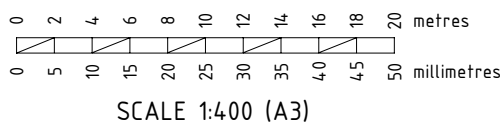
ELOIZA STREET

HYLAND PLACE

241

DP752457

- (D) - EASEMENT TO DRAIN WATER 3 WIDE (DP1247085)
(E) - EASEMENT TO DRAIN SEWAGE 3 WIDE (DP1247085)
(F) - EASEMENT FOR SERVICES 3 WIDE (DP1247085)
(J) - PROPOSED RIGHT OF CARRIAGE WAY 2.5 WIDE
(K) - PROPOSED EASEMENT TO DRAIN WATER 2.5 WIDE



NOTE

1. THIS PLAN WAS PREPARED FOR THE PURPOSE AND EXCLUSIVE USE OF GREEN TREE PROJECTS P/L. TO ACCOMPANY AN APPLICATION TO DUNGOG SHIRE COUNCIL FOR APPROVAL TO SUBDIVIDE THE LAND DESCRIBED IN THE PLAN AND IS NOT TO BE USED FOR ANY OTHER PUPOSE OR BY ANY OTHER PERSON OR CORPORATION. DAVID CANT SURVEYORS ACCEPTS NO RESPONSIBILITY FOR ANY LOSS OR DAMAGE SUFFERED HOWSOEVER ARISING TO ANY PERSON OR CORPORATION WHO MAY USE OR RELY ON THIS PLAN IN CONTRAVENTION OF THE TERMS OF THIS CLAUSE OR CLAUSES 2 OR 3 HEREOF.
2. THE DIMENSIONS, AREA, SIZE AND LOCATION OF IMPROVEMENTS, AND LOTS SHOWN ON THIS PLAN ARE APPROXIMATE ONLY AND MAY VARY.
3. THIS PLAN MAY NOT BE PHOTOCOPIED UNLESS THIS NOTE IS INCLUDED.